



AGENDA

Kent County Council

REGULATION COMMITTEE MEMBER PANEL

Tuesday, 23rd January, 2018, at 2.30 pm Ask for: **Andrew Tait**
Hollingbourne Village Hall, Eyhorne Street, Telephone **03000 416749**
Hollingbourne ME17 1TR

Tea/Coffee will be available 15 minutes before the meeting

Membership

Mr S C Manion (Vice-Chairman in the Chair), Mr I S Chittenden and Mr P J Homewood

UNRESTRICTED ITEMS

(During these items the meeting is likely to be open to the public)

1. Membership and Substitutes
2. Declarations of Interest by Members for items on the agenda
3. Application to divert part of public footpath KH183 from the at grade foot crossing to the existing stepped footbridge at Hollingbourne Railway Station in the Borough of Maidstone (Pages 3 - 34)
4. Other items which the Chairman decides are Urgent

EXEMPT ITEMS

(At the time of preparing the agenda there were no exempt items. During any such items which may arise the meeting is likely NOT to be open to the public)

Benjamin Watts
General Counsel
03000 416814

Monday, 15 January 2018

Application to divert part of public footpath KH183 from the at grade foot crossing to the existing stepped footbridge at Hollingbourne Railway Station in the Borough of Maidstone

A report by the Head of Regulatory Services to Kent County Council's Regulation Committee Member Panel on Tuesday 23rd January 2018.

Recommendation: I recommend that the applicant be informed that an Order to divert public footpath KH183 from the 'at grade' foot crossing to the existing stepped footbridge at Hollingbourne Railway Station in the Borough of Maidstone, is declined.

Local Member: Ms Shellina Prendergast

Unrestricted item

Introduction and background

1. The County Council has received an application to divert part of public footpath KH183 at Hollingbourne. The application has been made by Network Rail, in the interests of safety, to remove the at grade foot crossing from the railway line and to run the path over the existing station stepped footbridge.
2. The last risk assessment was carried out on 2nd June 2016 when the crossing scored a rating of C6 on Network Rail's All Level Crossing Risk Model, making it high risk.
The key risk drivers here are:
 - Insufficient sighting/warning time of approaching trains
 - Fast and frequent trains
 - Sun glare (although the crossing does not rely solely on sighting)
 - Crossing configuration
 - Proximity to Hollingbourne station
3. Although there are no recorded incidents of near misses or fatalities at this level crossing, Network Rail considers there is a likelihood of a serious incident occurring here due to the lack of visual warning of approaching trains, providing insufficient time for users to pass over the level crossing. The sighting cannot be improved and the proximity to Hollingbourne station reduces the options available to Network Rail to carry out works or install other mitigation measures. It is for these reasons Network Rail feels that the diversion to the adjacent station footbridge is the best option for the diversion of footpath KH183 and closure of the level crossing.
4. The length of path to be diverted is shown by solid black lines between points A-B on the plan at **Appendix A**.
The proposed new route is shown by bold black dashes between points A-C-D-E.

An extract from the Definitive Map can be found at **Appendix B** to show the path in context with the rest of the public rights of way network.

5. If this proposal is successful, it would make public footpaths KH183 and KH185, shown between points F-B and B-G on the plan at **Appendix A**, cul-de-sac paths (as point B at the level crossing will no longer exist). Footpaths KH185 and KH184, shown running between points E-F-G, would continue to provide a suitable alternative route. Therefore, if the Rail Crossing diversion proposal is successful, it is also proposed to extinguish these parts on the grounds that, those parts of footpaths KH183 and KH185 as described above will no longer be needed.
6. A copy of the application can be found at **Appendix C**.

Policy

7. The Countryside Access Improvement Plan, Operational Management document (2013) sets out the County Council's priorities for keeping the Definitive Map and Statement up to date. The main priorities in respect of Public Path Change Orders are:

Public Path Change Orders will normally be processed in the order in which applications are received, except in any of the following circumstances where an Order maybe processed sooner:

- Where it will satisfy one or more of the relevant key principles set out in paragraphs 4.14 – 4.25 of the CAIP Operational Management document,
 - Where an application has been made to the County Council in its capacity as Planning Authority
 - Where the processing of an Order could save significant costs incurred in other Rights of Way functions
 - Where a Public Path Change Order is made concurrently with Orders made under Section 53 of the Wildlife and Countryside Act.
8. The County Council will take into account whether the following criteria are satisfied before promoting a Public Path Change Order. Irrespective of the following, the statutory tests (as set out within the Legal Tests section) for changing public rights of way must apply.
 - I. The status of the route must not be in dispute at the time of the application, unless the Public Path Order is being implemented concurrently with an application under Section 53 of the Wildlife and Countryside Act 1981.
 - II. The applicant must agree to meet the County Council's costs of promoting the Order and bringing the new path into a fit condition for public use.
 - III. The applicant must also agree to defray any compensation which may become payable as a result of the proposal.
 - IV. The definitive line should, where it is considered by the County Council to be reasonably practicable be open, clear and safe to use.

9. However, nothing in this policy is intended to prevent the County Council promoting a Public Path Change Order in any case where it considers it appropriate in all the circumstances to do so.

Legal Tests – Rail Crossing Diversion Order

10. Legislation relating to the diversion of a public path is contained within Section 119A of The Highways Act 1980: The Procedure is in Schedule 6 of the same Act.

(i) The Council may make an Order to divert a public path if it is satisfied that it is in the interests of the safety of users or likely users of at grade crossings.

(ii) particular consideration has to be given to whether or not it is reasonably practicable to make the existing crossing safe for the public and what arrangements will be made to erect and maintain barriers and signs at the closed crossing.

Government Guidance

11. Rights of way circular (1/09) Guidance for local Authorities – also states:

Rail crossing diversion orders (section 119A of the 1980 Act) Para 5.51

“While other criteria are not specified in section 119A, the new way should be reasonably convenient to the public and authorities should have regard to the effect that the proposal will have on the land served by the existing path or way and on the land over which the new path or way is to be created. Consideration should also be given to the effect that the diverted way will have on the rights of way network as a whole and the safety of the diversion, particularly where it passes along or across a vehicular highway.”

Consultations:-

12. Consultations have been carried out as required by the Act:-

County Member and Borough Councillors

13. County Member Ms Shellina Prenderagast and Borough Councillor Patrik Garten were consulted. No response was received from Ms Prendergast. Councillor Garten objected to the proposal, stating there are no recorded incidents or near misses at the crossing. As Hollingbourne station is not suitable for the disabled, the proposal's advantages do not reasonably outweigh the consequential problems. Hollingbourne has a high proportion of elderly citizens who he considers would be affected.

Maidstone Borough Council

14. Maidstone Borough Council had no objection to the proposal.

Hollingbourne Parish Council

15. Hollingbourne Parish Council was consulted but did not respond directly. However, it did respond to Mid Kent Planning, requesting that the application be refused as the Parish Council was very concerned about the access given for people with limited mobility.

User Groups

16. The Open Spaces Society, the Ramblers and the British Horse Society were consulted. No responses were received.

West Kent Area Public Rights of Way Manager

17. The West Kent Area PROW Manager agreed with the proposal. He commented that he would be uneasy about replacing an at grade crossing with a stepped bridge in most circumstances, but felt that in this case there is no practical access to the site for less mobile users currently.

Statutory Undertakers

18. No objections were received from any Statutory Undertakers who responded to the consultation.

Kent Downs AONB Unit

19. The North Downs Way Trail Manager responded that he had no objections to the proposals in light of the safety issues outlined, but expressed concerns about reduced access for people with mobility issues.

Kent County Council Traffic Schemes (Highway Services)

20. No response was received from Kent Highway Services.

Local Residents

21. Sarah Baxter objected to the proposal for the following reasons:
- The path is in regular use and part of the access from Hollingbourne to Broad Street.
 - The area is known for its walks and there are a number of regular walkers who visit the village and this access point. It is well known and very useful.
 - Many people use this crossing with dogs so if the footpath is accessed via the station this would not increase safety.
 - The mention of 'safety' as Network Rail's core reason is spurious and if this crossing is removed due to safety then every such crossing could be. The rail crossing is less hazardous than crossing the road in Hollingbourne.
22. Philip Smith objected to the proposal but seemingly on the misunderstanding that the proposal was just to close the crossing rather than to divert the path. He considered there was no reason to close it but did not respond further when it was clarified that the path would be diverted rather than just closed.
23. Philippe Niebergall did not object or agree with the proposal but asked why Network Rail wished to close the footpath as it is the gateway to a wonderful area of outstanding natural beauty. After clarifying to Mr Niebergall the reasons for the proposal he did not respond again.
24. Greg Sharpington objected to the closure of the crossing for the following reasons:
- He, his friends and family use the crossing frequently throughout the year; it is the obvious walk between their house and that of his parents.
 - It is used to get to the station by numerous people in Broad Street, not to mention the hundreds of ramblers that utilise the crossing to and from the railway platform when planning their walks.
 - It is part of the village heritage and history and should certainly not be closed.
 - It is not a busy track.
- After clarifying that the proposal was to divert and not just close the crossing, Mr Sharpington expressed relief that there would still be a crossing but felt it would not be the preference of villagers from Upper Hollingbourne, Broad Street and beyond and would not be in favour of it.
- He is not aware of any incidents and considers the sight in both directions along the track is good.
- He further commented that a bridge can be dangerous too, especially in winter, and that it would mean some people would not be able to use it, giving his mother as an example of someone who needs to use a stick and hates steps but who can walk for miles on flat terrain.
25. James Johnson broadly supported the proposal but expressed concerns that future maintenance of the path might become neglected.

26. Robert Edwards did not object but asked for Network Rail to subsequently remove the need for trains to sound their horns.

27. John Colley objected to the proposal for the following reasons:

- The proposed diversion section is impassable during the winter months between point E & F. The ground becomes waterlogged and then deeply pugged by the movements of cows between fields and impassable until it has dried out in late spring.
- The proposed diversion through Hollingbourne station will discourage use of footpaths KH185 and KH183 which emanate from points A & B. Hollingbourne station is an unstaffed and semi derelict remote station which suffers vandalism, thefts and damage in the car park and youths hanging around. The proposed diversion presents an increased threat to the personal safety of walkers, some of whom will find it too intimidating to use.
- The extinguishment is unnecessary because these sections do not cross Network Rail's property. KCC has a duty "to assert and protect the rights of the public to the use and enjoyment" of these paths and it would be a dereliction of duty to quietly extinguish them under cover of Network Rail's application.

28. Jerry Whitmarsh of Linton Parish Council objected to the proposal stating he has led walking groups over the crossing many times without incident, and as far as he is aware there have never been any incidents reported. He therefore felt it could not be that unsafe.

The Case - the proposed diversion of part of Public Footpath KH183 at Hollingbourne

30. In dealing with the application to divert a public right of way, consideration must be given to the following criteria of Section 119A of the Highways Act 1980: -

- a) Whether it is in the interests of the safety of users or likely users of at grade crossings;
- b) whether it is reasonably practicable to make the crossing safe for use by the public, and what arrangements have been made for ensuring that, if the order is confirmed, any appropriate barriers and signs are erected and maintained;
- c) whether the diversion order alters a point of termination of the path or way, if that point is not on a highway over which there subsists a like right of way or, otherwise than to another point which is on the same highway, or another such highway connected with it;
- d) whether the order should make provision requiring the operator of the railway to maintain all or part of the right of way created by the order.

31. To be taken into account but not listed as criteria under Section 119A of the Act but in Rights of Way Circular (1/09):

- a) Whether the right of way will be reasonably convenient to the public;
- b) The effect the proposal will have on the land served by the existing path or way and on land over which the new path or way is to be created;
- c) The effect that the diverted way will have on the rights of way network as a whole;
- d) The safety of the diversion, particularly where it passes along or across a vehicular highway.

32. Those criteria are considered individually and conclusions drawn below: -

- a) *Whether it is expedient in the interests of the safety of users or likely users of the crossing.*

The last risk assessment carried out by Network Rail was on 2nd June 2016 when the crossing scored a rating of C6 on Network Rail's All Level Crossing Risk Model, making it high risk.

The key risk drivers here are:

- Insufficient sighting/warning time of approaching trains
- Fast and frequent trains
- Sun glare (although the crossing does not rely solely on sighting)
- Crossing configuration
- Proximity to Hollingbourne station

Although there are no recorded incidents of near misses or fatalities at this level crossing, Network Rail considers there is a likelihood of a serious incident occurring here due to the lack of visual warning of approaching trains, providing insufficient time for users to pass over the level crossing. The sighting cannot be improved and the proximity to Hollingbourne station reduces the options available to Network Rail to carry out works or install other mitigation measures. It is for these reasons Network Rail feels that the diversion to the adjacent station footbridge is the best option for the diversion of footpath KH183 and closure of the level crossing.

Initially the County Council declined to accept this application, concluding there was no real evidence, making the safety case extremely weak. In addition, the statements made to justify the safety case were considered to be hypothetical and based on assumption.

The County Council was asked to reconsider accepting the application as the Level Crossing Manager was becoming increasingly concerned about the insufficient sighting. A site visit was undertaken and the decision made to accept the application, although it was considered very marginal.

At consultation a number of people questioned the safety case, pointing out that there had been no recorded incidents or near misses. Although the available sight lines in three of the four directions are considered to be insufficient and not compliant with Network Rail's criteria, those using the crossing felt the sight lines were adequate. One person commented that the rail crossing is less hazardous than crossing the road in Hollingbourne and it was also pointed out that bridges can be dangerous too.

The consultation responses, particularly from those people who frequently use the crossing, did nothing to persuade the County Council that the level crossing at Hollingbourne is so unsafe that it requires a closure.

- b) whether it is reasonably practicable to make the crossing safe for use by the public, and what arrangements have been made for ensuring that, if the order is confirmed, any appropriate barriers and signs are erected and maintained.*

Whistle boards are present on both approaches in order to mitigate the insufficient sighting at the crossing. Vegetation management has been undertaken, and is regularly required to maintain current sighting distances, but due to track curvature no further improvement could be made to available sighting. The proximity to Hollingbourne station reduces the options available to Network Rail to carry out works or install other mitigation measures. Network Rail has not identified any other works that could be undertaken to improve safety of the crossing.

If an Order is made and confirmed, the existing level crossing would be securely fenced off in order to prevent unauthorised access to the railway. Any signage required by the Council at the crossing (and any other points) would be provided.

- c) whether the diversion order alters a point of termination of the path or way, if that point is not on a highway over which there subsists alike right of way or, otherwise than to another point which is on the same highway, or another such highway connected with it.*

The new route does not, strictly speaking, alter the point of termination of the path as it connects to other existing public rights of way. However the proposal would make the journey substantially longer in some circumstances.

- d) whether the order should make provision requiring the operator of the railway to maintain all or part of the right of way created by the order.*

Network Rail would maintain the structure of the bridge and future maintenance of the surface of the footpath where it would form part of the bridge.

Tests to be considered under Circular (1/09)

33. a) Whether the right of way will be reasonably convenient to the public.

It is proposed to re-route the footpath over the existing station footbridge. As a result, the length of the path increases significantly. No one who responded to the consultation commented on this matter which is an indication, therefore, that it was not an issue in itself. However, the bridge raised comments from many people. The main point that was raised was how the proposal would affect those who were disabled or had limited mobility, with the Parish Council and Borough Councillor expressing particular concerns for local residents. As there are steps on both sides of the level crossing and the fields through which the footpaths then pass are known to become extremely muddy in winter, Network Rail considers that the footpath can only be used by those who are able-bodied, and therefore the proposed diversion via the station footbridge should not be seen as preventing use to a route that should be accessible to all. However, although there is no practical access to the site for some less mobile users at present, as was mentioned by the West Kent Area PROW Manager, the diversion onto the bridge would exclude some people from being able to use the footpath who are currently able. Wheel chair users, for example, cannot use the existing crossing, so the bridge would not change anything for them. However, someone who can walk a good distance on the flat using a stick, would not be able to use the stepped bridge.

b) The effect the proposal will have on the land served by the existing path or way and on land over which the new path or way is to be created.

The proposal would render two parts of footpaths KH183 and KH185 unnecessary as they currently converge at the south side of the level crossing. Footpath KH184 would serve exactly the same purpose. Therefore, if an Order were made to divert footpath KH183 from the level crossing, an Order would also be made (under section 118 of the Highways Act 1980) to extinguish those parts of footpaths KH183 and KH185 between points G-B-F on the plan at **Appendix A** on the basis that they would not be needed.

The land over which the proposed route will run is owned entirely by Network Rail and would not be adversely affected.

c) The effect that the diverted way will have on the rights of way network as a whole.

The diverted way will impact on the rights of way network in as much as it will increase the overall distance users will have to walk. This is not significant though and no one who responded to the consultation raised it as an issue. However, the bridge will exclude some walkers who can currently use the level crossing.

d) The safety of the diversion, particularly where it passes along or across a vehicular highway.

The new route is to run over the existing stepped station footbridge. Although people were more concerned about the impact the diversion would have on people's ability to use the bridge, it was also stated that stepped bridges themselves carry a danger especially in poor weather.

Further considerations

34. In addition to the tests set out in section 119A of the Highways Act 1980, the County Council must also have regard to the following issues when considering an application to divert a public right of way:
35. Under section 29 of the Highways Act 1980, the County Council has a duty to have regard to the needs of agriculture (including the breeding and keeping of horses), forestry and the desirability of conserving flora, fauna and geological and physiographical features. In this case, there is no adverse effect caused by the diversion of the path.
36. Section 40 of the Natural Environment and Rural Communities Act 2006 requires that every public authority must have regard “*so far as is consistent with the proper exercise of [its] functions, to the purpose of conserving biodiversity*”. In this case, there is no adverse effect caused by the diversion of the path.
37. Where the affected land forms part of an Area of Outstanding Natural Beauty (AONB), section 85 of the Countryside and Rights of Way Act 2000 requires that the County Council shall have regard to “*the purpose of conserving and enhancing the natural beauty*” of the AONB. In this case the land forms part of the Kent Downs AONB but the North Downs Way Trail Manager considered there would be no adverse effect as a result of the diversion.
38. Under section 17 of the Crime and Disorder Act 1998, the County Council has a duty to exercise its functions “*with due regard to the likely effect of the exercise of those functions on, and the need to do all that it reasonably can to prevent, crime and disorder in its area*”. In this case, there is no adverse effect caused by the diversion of the path.
39. Finally, the County Council is subject to the public sector duty regarding socio-economic inequalities set out in section 1 of the Equalities Act 2010. With reference to paragraph 33a above, some people who are currently able to use the footpaths over the level crossing will be unable to use the stepped footbridge.

Conclusion

40. This proposal has been put forward on the basis that the available sight lines from the level crossing are considered to be non-compliant with Network Rail's criteria. It is Network Rail's view that there is a likelihood of a serious incident occurring here due to the lack of visual warning of approaching trains, providing insufficient time for users to pass over the level crossing. However, users of the crossing feel the sight lines are good and more importantly, there are no recorded incidents of near misses or fatalities at this level crossing. In addition, when considering convenience, the stepped bridge will prevent some users from being able to use the new route where they are currently able to use the existing route.
41. Therefore the County Council is not satisfied that it is expedient in the interests of the safety of users, or likely users, of the crossing that the level crossing should be closed. Further to that, the proposal to divert the footpath over the existing station footbridge will reduce accessibility for some users of the path to the extent that they will no longer be able to use it.

Recommendation

42. Therefore, it is recommended that the County Council declines to make an Order under Section 119A of the Highways Act 1980 to divert part of public footpath KH183 at Hollingbourne, as shown in **Appendix A** to this report.

Accountable Officer:

Mr Mike Overbeke – Tel: 03000 413427 or Email: mike.overbeke@kent.gov.uk

Case Officers:

Mr Graham Rusling – Tel: 03000 413449 or Email: graham.rusling@kent.gov.uk

Mrs Maria McLauchlan – Tel: 03000 413420 or Email: maria.mclauchlan@kent.gov.uk

The case file is available for viewing on request at the PROW & Access Service, Invicta House, County Hall, Maidstone, Kent, ME14 1XX. Please contact the Case Officer for further details.

List of appendices

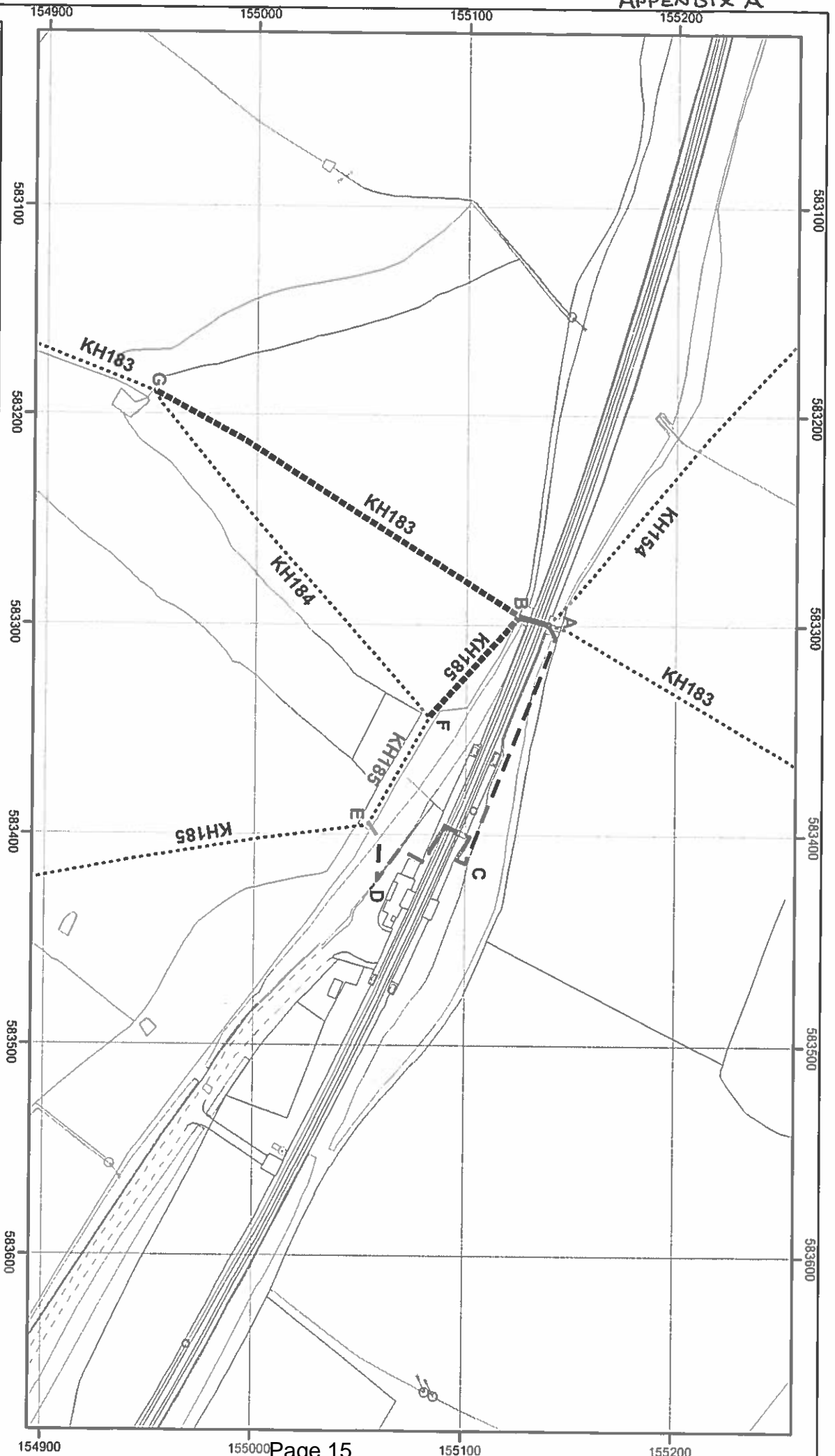
Appendix A - Plan of proposal

Appendix B - Extract from the Definitive Map, sheet 083 (TQ85NW)

Appendix C - Copy of the application

Case file - PROW/KH183/9/NR

This page is intentionally left blank



Key

- Route to be diverted (A-B)
- - - New length of route (A-C-D-E)
- ▬ Routes to be extinguished (F-B-G)
- ⋯ Unaffected Routes

Public Rights of Way and Access Service

Highways Act 1980
 The Kent County Council
 Proposed Rail Crossing diversion of public
 footpath KH183 (part)
 and proposed extinguishment of public footpaths
 KH183 (part) & KH185 (part) at Hollingbourne

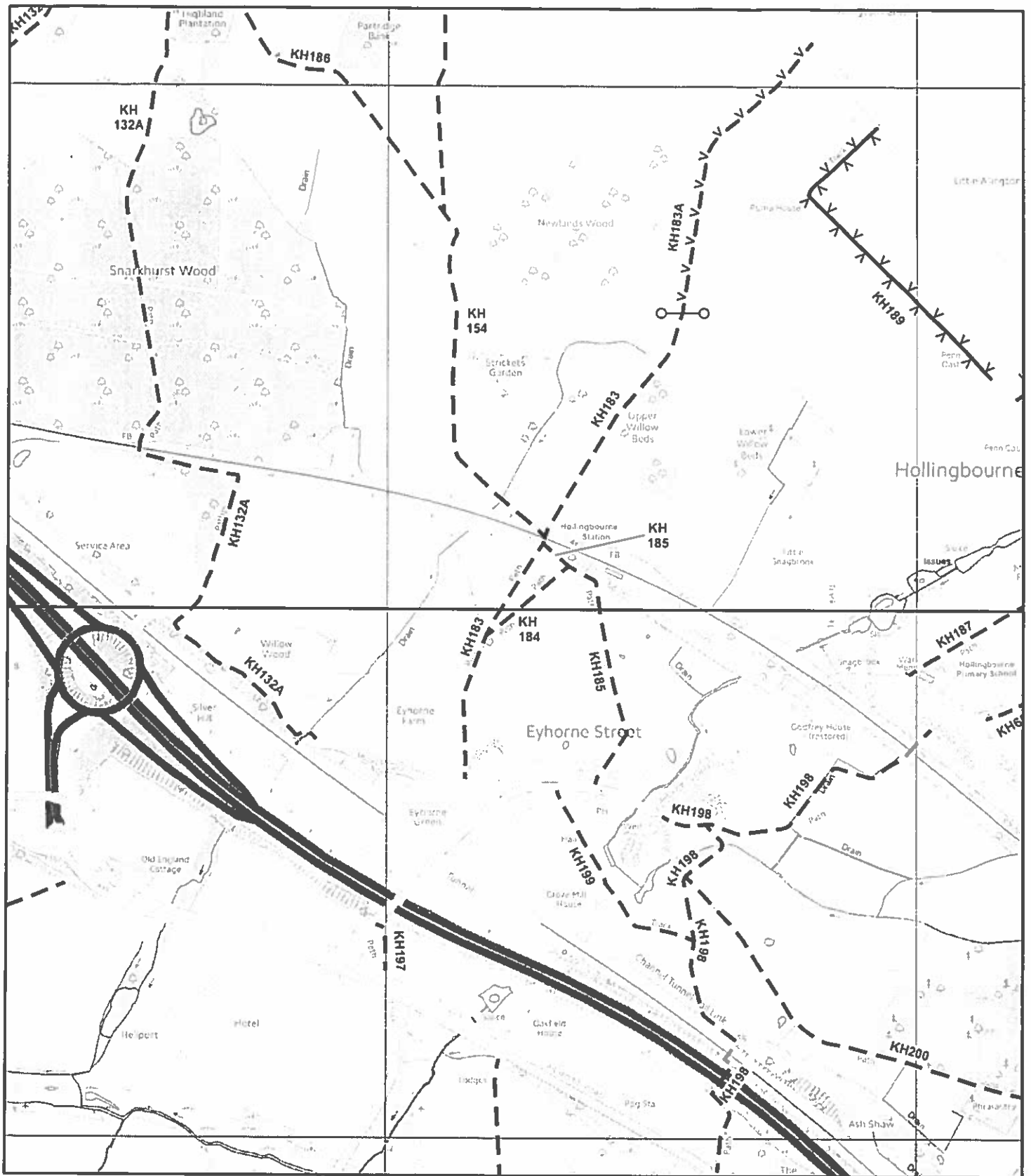


Produced by the KCC Public Rights of Way and Access Service
 © Crown Copyright and database right 2013. Ordnance Survey 100019238

Created by: MMCL Checked by: MMCL Reference: PROW/KH183/9/NR



1:2,500



- Footpath
- Bridleway
- Restricted Byway
- Byway Open to All Traffic
- Point path number or status changes
- Boundary of area covered by 1:2500 scale Network Map
- Area covered by 1:2500 scale Network Map

**EXTRACT OF THE WORKING COPY OF THE
DEFINITIVE MAP OF PUBLIC RIGHTS OF WAY
FOR THE COUNTY OF KENT**

© Crown Copyright and database right 2013. Ordnance Survey 100019238

**FOR REFERENCE ONLY – NO FURTHER COPIES
MAY BE MADE**

Unauthorised reproduction infringes Crown Copyright
and may lead to prosecution or civil proceedings.

Produced by the KCC Public Rights of Way and Access Service

Created by:

MMcL

Checked by:

MMcL

Issue Date:

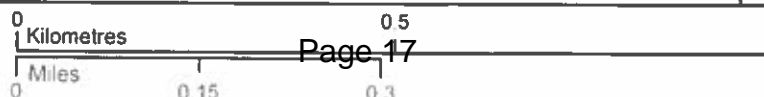
24/01/2017

Reference:

Map sheet 083
(TQ85NW)



1:10,000



REQUEST FOR A RAIL CROSSING DIVERSION ORDER TO BE MADE UNDER SECTION 119A OF THE HIGHWAYS ACT 1980 (INSERTED BY THE TRANSPORT AND WORKS ACT 1992)

The following questions are to be answered and the information and maps requested to be supplied by the applicant to the council which is to be requested to make the order. Tick the relevant box shown in some questions.

FOR AUTHORITY'S USE ONLY

File Ref: / /

Date acknowledged:

1. RAIL CROSSING TO BE EXTINGUISHED BY THE DIVERSION ORDER

- (a) Name and location of rail crossing (including grid reference and parish or district in which it is located).

Name: Snarkhurst Wood Level Crossing
Nearest station: Hollingbourne
Line: Swanley Junction to Ashford Junction (Via Charing Cross)
Mileage: SBJ @ 44 miles 75 chains
NGR: TQ833551
Parish: Hollingbourne
District: Maidstone
County: Kent

- (b) Name(s) and number(s) of any footpaths and/or bridleways leading to the crossing to be extinguished. (Indicate whether footpath or bridleway.)

FP No: KH 183

- (c) Length in metres of any path or way to be extinguished.

20 metres

- (d) Description of any length of path or way to be extinguished by reference to terminal points shown on attached map which must be to a scale of not less than 1:2500 or, if no such map is available, on the largest scale readily available.

The line coloured red on the attached plan.

- (e) List the name(s) and address(es) of the owners, lessees and occupiers of the land on either side of any path or way to be extinguished.

The Applicant is the owner of all relevant land.

- (f) Have you obtained the written consent of every person having an interest in the land over which any path or way to be extinguished passes, in so far as such consent is needed?

Yes.

If YES, enclose all the written consents.

Please see (e) above.

If NO, enclose all written consents that you now possess and give particulars of those where consent has been refused or has yet to be obtained.

- (g) Is the crossing, or any path or way to be extinguished, subject to any limitations or conditions?

Yes

If YES, give details.

There are kissing gates and step-ups onto the level crossing surface from both sides.

2. NEW PATHS OR WAYS TO BE CREATED

- (a) Describe type: Bridleway or Footpath

Footpath

- (b) Give description: width, length, terminal points (indicating any sections which run over existing paths or ways) by reference to the accompanying map at paragraph 1(d) above.

The diversion route is shown by a solid green line on the attached plan. The width of the route will be 2 metres.

The length of the diversion from Point A to Point B is 350 metres. However, it should be noted that users may not be intending to walk solely on Footpath KH183, and may have utilised footpaths KH185, KH184, KH154 and also the station approach road. For completeness, the distances between the various points are listed below:

- A-B-C-D-E approx. 350m
- B-C-D-E approx. 290m
- C-D-E approx. 235m
- D-E approx. 200m

- (c) List the name(s) and address(es) of the owners, lessees or occupiers of the land over which the new path(s) or way(s) would pass.

The Applicant is the owner of all relevant land.

- (d) Have you obtained the written consent of every person having an interest in the land over which the path or way to be created passes, to this land being dedicated for this purpose, in so far as such consent is needed?

Yes.

If YES, enclose all the written consents.

Please see (c) above.

If NO, enclose all written consents that you now possess and give particulars of those where consent has been refused or has yet to be obtained.

- (e) Are you prepared to maintain all or part of the path or way to be created?

Yes.

If NO, give reasons.

If IN PART, state which sections you are prepared to maintain and give reasons.

- (f) Will the highway authority accept responsibility for that part of the path or way to be created which does not pass over the applicant's land?

N/A

If YES, a copy of any relevant letter must be attached.

If NO, state reasons.

- (g) Are you prepared to enter into an agreement with the council in accordance with section 119A(8)?

Yes.

If NO, give reasons.

If IN PART, state upon what matters you are not prepared to enter an agreement with the council and the reasons.

- (h) Will the new path or way connect with a trunk road?

No.

- (i) Give reasons for the proposed rail crossing diversion order. Include information about:

- i. The use currently made of the existing path, including numbers and types of users, and whether there are significant seasonal variations, giving the source for this information, together with details of any survey carried out (any circumstances preventing or inhibiting such use must also be mentioned);

The footpath is considered to be a leisure route only due to its location and surrounding area. The level crossing does not have high levels of use; on average there have been 2 users per day. It is possible that this number increases slightly in the summer months, but not to a great extent.

There has been no recorded use by vulnerable users.

However it is known that people will cross over the level crossing with headphones, thus reducing their ability to hear approaching trains.

- ii. The risk to the public of continuing to use the present crossing, and the circumstances that have given rise to the need to make the proposed order;

The last risk assessment was carried out on 2nd June 2016. On Network Rail's All Level Crossing Risk Model, which assigns a relative risk to each level crossing, the crossing scored a rating of C6, making it high risk.

The key risk drivers are:

- Insufficient sighting/warning time of approaching trains
- Fast and frequent trains
- Sun glare (although the crossing does not rely solely on sighting)
- Crossing configuration
- Proximity to Hollingbourne Station

Due to the low level of usage there are no recorded incidents of near misses or fatalities at this level crossing.

However, it is felt that this does not adequately represent the risk at this level crossing; it is Network Rail's view that there is a likelihood of a serious incident occurring at this level crossing due to the lack of visual warning of approaching trains providing insufficient time for users to pass over the level crossing.

Further, Network Rail employees have witnessed users crossing whilst wearing headphones, failing to look for approaching trains and crossing both in front of, and behind, trains stopped at Hollingbourne station.

It is estimated that an average person would require 10.5 seconds to safely pass over the crossing, this is allowing for the step-up and step-down on each side of the crossing.

The level crossing is situated 50 metres to the west of Hollingbourne station, between fields:



Level Crossing kissing gates from south of railway line



Level crossing kissing gates from north of railway line



Level crossing approach from south of railway line



Level crossing approach from north of railway line



Sighting available when crossing from south to north and looking right towards Hollingbourne station.

When crossing in this direction there is only 100 metres of available sighting of approaching trains to a user. This gives users roughly 2-3 seconds between first seeing an approaching train (at its furthest point) and that train passing over the level crossing (this is 7-8 seconds less than required to safely pass over the crossing).

The minimum sighting distance required at this location, in all directions, is 375 metres; the sighting in this direction is therefore insufficient and non-compliant.



The sighting distance available when looking left (away from Hollingbourne Station) from the same point is 340 metres; it is therefore insufficient and non-compliant in this direction.



When crossing from north to south and looking left, towards Hollingbourne station, the sighting distance available is 285 metres. Again this is insufficient and non-compliant.



It is only when looking right from the same point that the sighting distance available is compliant at 420 metres.

When crossing in both directions and looking towards Hollingbourne station, the sighting lines for users is obstructed by the station and station features; as these are permanent structures the sighting cannot be improved. The sighting is further reduced when trains are stopped at the station platforms.

Whilst some vegetation clearance could be carried out to assist sighting when crossing from south to north and looking left (away from Hollingbourne Station), this would not be to any great extent and sighting would remain insufficient due to track curvature.

In order to mitigate the insufficient sighting distances available to users whistle boards are present on both approaches; this requires train drivers to sound their horns on approaching the level crossing. This system relies on the individual actions of drivers and the residual risk remains that users of the level crossing may not hear or appreciate the significance of the train horn.

When carrying out the recent Risk Assessment the Level Crossing Manager reported that a non-stopping service failed to sound their horn on approach to the crossing; it is unlikely that this is the only occasion that a driver has failed to sound their horn. The system of whistle boards cannot therefore be relied upon to fully mitigate the risk posed at this level crossing.

It is not permitted for whistle boards to be positioned further than 400 metres from a level crossing as users would not hear the sound of the horn if they were positioned further away. At this location the whistle

boards are positioned at the maximum allowed distance of 400m. However, in order for them to provide the necessary warning time to users of its presence they should be positioned at closer to 420 metres. We cannot reposition the whistle boards as the crossing would become non-compliant and a speed restriction would be required on the line.

Whilst it is not known if the level crossing is used at night it should be noted that due to 'dark hours' regulations train drivers are not permitted to sound their horn between the hours of 23.00 and 07.00; therefore anyone using the crossing between these hours will have no warning of an approaching train.

Given the proximity to Hollingbourne station there are concerns that users become complacent when using the crossing with 'regular' users assuming they know which trains are stopping and non-stopping services; thus they might think it is safe to cross even when a train is approaching, incorrectly thinking it is due to stop at the platform.

It is also possible that the station itself creates a distraction to users; this can be by way of announcements and commuters on the platforms. There is potential for people standing on the platforms to obscure the available sighting further, encouraging users to cross over and take unnecessary risks. Announcements made at the station can also mask the sound of the train horn, so users may cross having failed to hear the warning from the approaching train.

A further issue, given its proximity to the station, is users are seen to be lulled into a false sense of security when a train is stopped at the platforms. A situation can occur whereby a user will see a train stopped at the station and assume it is safe to cross, not anticipating the passage of a second train. Hollingbourne Station has both stopping and non-stopping services passing through it and thus it is possible for a second train to pass over the level crossing either at the same time or shortly after the first train. Users may also believe that an approaching train is due to stop at the station and thus cross, when in fact it is a non-stopping service.

It can be noted from the photos above that there is a step-up onto the crossing; it is possible where users are required to step-up onto a crossing that they may lose their balance whilst trying to carry items, guide children or control dogs over the crossing

Further, due to the surrounding fields the crossing deck is often seen to be muddy and slippery; despite the installation of a non-slip decking surface, Network Rail cannot prevent this further.

On recent site visits it has been noted that the steps to the crossing have been used to scrape mud off of users' boots; this creates a dangerous situation where users are not concentrating on the railway and the potential of approaching trains. It can also result in the steps themselves

become slippery, which may cause users to trip either up onto or down from the crossing.

The line speed on both lines over the crossing is 80 mph with 84 trains scheduled to pass over the crossing per day; this includes both passenger and freight services.

It is possible that the line speed and number of train services (passenger and freight) will increase at this location in line with government policies to reduce passenger journey times, increase passenger numbers on the railway and move the transport of goods from road to rail.

Insufficient sighting at the level crossing (2-3 seconds only), coupled with the fast speed of approaching trains with virtually no sound, and with both stopping and non-stopping services produces a negative and potentiality fatal relationship between the crossing time for users and the approaching trains. It is Network Rail's view that the level crossing should be closed with users diverted to the adjacent station footbridge.

- iii. The effect of the extinguishment of the crossing and the creation of the proposed new path(s) or way(s) having regard to the convenience to users and the effect on any connecting rights of way and the network as a whole;

The footpath will be diverted to a stepped footbridge at Hollingbourne station, which is 70 metres to the east of the level crossing.

The footpath will then pass over land adjacent to the platform at Hollingbourne Station and heading north-west to link up to footpath KH183 at the Network Rail boundary. This area will require some vegetation clearance in order to facilitate the new footpath; Network Rail propose to clear the required area, creating a walkway, at a width of 2 metres, and lay a type 1 surfacing to the ground. A wicket gate is also proposed at the point where the footpath will meet the station platform.

Convenience to users will be minimally impacted as the proposed diversion route links the land on both sides of the crossing and also links up to the existing footpath network in the area at the same points as the current footpath.

The proposed diversion route will take approximately 6 minutes to walk, based on an average walking speed of 1.5m per second, this allows for ascent and descent of the footbridge.

Convenience to users will be minimally impacted as the proposed diversion route links the land on both sides of the crossing and also maintains the existing links to the footpath network in the area at the same points as the current footpath.

Users of the footpath will no longer have to stop to wait for trains to pass or come in to direct contact with the railway line.

Due to the presence of steps on both sides of the level crossing and also being surrounded by fields which are known to become extremely muddy during the winter months, it is Network Rail's view that the footpath can only be enjoyed by those who are able-bodied; the proposed diversion via the station footbridge should not therefore be seen as preventing use to a route that should be accessible to all.

It would not be possible for Network Rail to pursue an accessible solution at this location given land ownership (both for siting of the structure and land to enable construction) and funding constraints. It is also unlikely that a ramped footbridge in this location would be successful in obtaining planning permission due to the size and bulk of the required structure.

However, it is possible that if the diversion is confirmed usage of the surrounding footpath network may increase as users will no longer have to use the level crossing to enjoy footpaths KH183 and KH154.

It may also be possible for the promotion of the footpaths around Hollingbourne Station to be included as 'car free' or 'train walks', with users/groups being able to begin directly at the station.

- iv. The opportunity for taking alternative action to remedy the problem such as a bridge or tunnel in place of the existing crossing or the carrying out of safety improvements to the existing crossing;

Diversion of the public footpath to the adjacent stepped footbridge at Hollingbourne station is the preferred option. Network Rail does not have sufficient funds to erect a bridge at the current location of the level crossing; it is also unlikely this would be acceptable in planning terms given its location between fields and proximity to Hollingbourne station and its associated buildings and footbridge already in situ.

Whistle boards are positioned on both lines approaching the crossing as sighting of approaching trains is deficient in both directions. Whistle boards assist in mitigating the risk at level crossings, but do not remove the risk, as discussed above.

Vegetation management has been undertaken, and is regularly required to maintain current sighting distances, but due to track curvature and the proximity to Hollingbourne station no further improvements could be made to available sighting.

If the diversion to the adjacent station footbridge is unsuccessful an alternative warning system would need to be installed; this would likely include both a visual and audible warning.

No other works can be undertaken to improve safety of the crossing in its current location.

- v. The estimated cost of any practicable measures identified under (iv) above;

The installation of a new stepped footbridge directly at the location of the level crossing would cost a minimum of £650,000; it is likely the cost would be closer to £1million due to the requirement to purchase third party land, obtain planning permission and the surrounding ground conditions.

Installation of a visual and audible warning system would cost a similar figure due to the proximity of the level crossing to Hollingbourne Station; it is possible that signalling infrastructure would need to be amended and thus costs could far exceed £1 million.

Network Rail does not have funds at this level available.

- vi. The barriers and/or signs that would need to be erected at the crossing and the points from which any path or way is to be extinguished or created, assuming the order is confirmed; and

The existing level crossing will be securely fenced off in order to prevent unauthorised access to the railway. Any signage required by the Council at the crossing (and any other points) will be provided.

- vii. The safety of the alternative right of way to be created by the order relative to the existing rail crossing.

The diverted footpath, utilising the station footbridge, will remove the need for users to pass directly over the railway via a level crossing. Users will also no longer have to wait for trains to pass.

There will be no need for whistle boards to be retained, thus improving the amenity of the local surroundings.

The diversion to the adjacent station footbridge will allow users free flowing passage over the railway line.

3. NAMES AND ADDRESSES OF PUBLIC UTILITY UNDERTAKERS IN AREA (whether or not their apparatus is likely to be affected):

- (a) Public gas supplier

Southern Gas Networks Ltd
Inveralmond House

200 Dunkeld Road
Perth
PH1 3AQ

(b) Public electricity supplier

UK Power Networks plc
Newington House
237 Southwark Bridge Road
London SE1 6NP

(c) Water undertaker

South East Water
Rocfort Road
Snodland
Kent ME6 5AH

(d) Sewerage undertaker (if different)

Southern Water
PO Box 41
Worthing BN13 3NZ

(e) Public telecommunications operator

BT Openreach
National Notice Handling Centre
PP 3WW18
Telecom House
Trinity Street
Hanley
Stoke-on-Trent ST1 5ND

(f) Others (specify).

N/A

4. MAPS AND PLANS

List below all maps and plans accompanying this request, giving details of their scale and content. In addition to the map mentioned in paragraph 1(d), this must include a map of a scale not less than 1:25,000 or, if no such map is available, on the largest scale readily available, showing the crossing and any paths or ways to be extinguished or created, and any connecting paths or ways.

The route of the public footpath to be extinguished is shown on the attached plan in a solid red line (being between Points A-E). The route of

the proposed diversion is shown in a solid green line. The route of any unaffected public footpaths is shown in a solid blue line.

5. OTHER INFORMATION

Give any other information you consider relevant.

Whilst this level crossing does not have a high level of use, it is the insufficient sighting available that causes concern.

This sighting cannot be improved and the proximity to Hollingbourne Station reduces the options available to Network Rail to carry out works or install other mitigation measures; it is for these reasons Network Rail feel that diversion to the adjacent station footbridge is the best option for diversion of footpath KH183 and closure of the level crossing.

DECLARATION

I/We

- (a) Understand that no authority for the extinguishment, obstruction or creation of any path or way in this request is conferred unless or until a Rail Crossing Diversion Order has been confirmed and come into force;
- (b) request that a Rail Crossing Diversion Order be made and confirmed relating to the crossing and paths or ways described in Sections 1 and 2 above; and
- (c) declare that, to the best of my/our knowledge and belief, all of the factual information included in this form is true and accurate.

Signed



Name in capitals

NICOLA MEE

On behalf of
Address

Network Rail
Floor 3 Suite 1A
Waterloo Station
London
SE1 8SW

Position held

Liability Negotiations Adviser

Date