



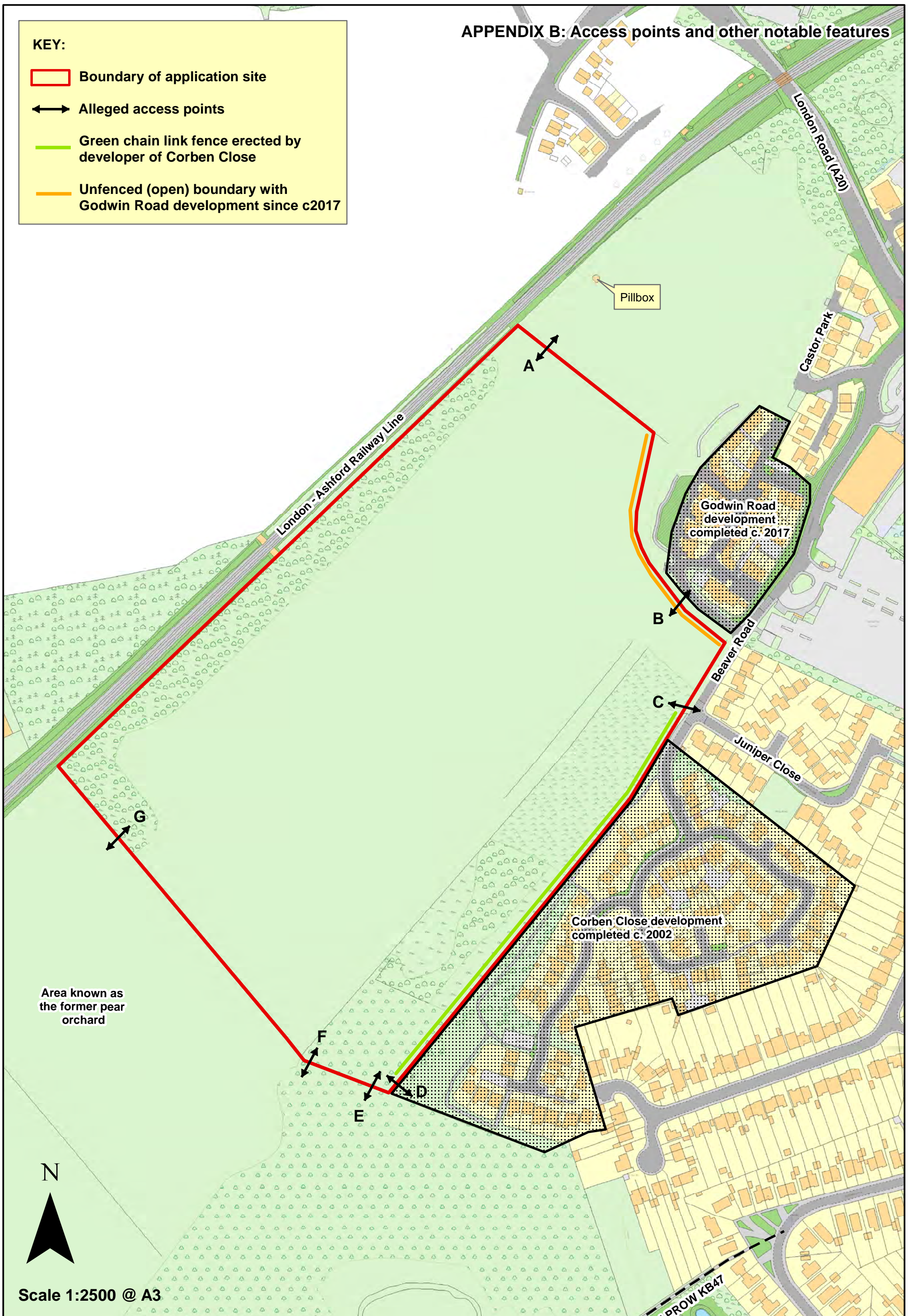


APPENDIX B: Access points and other notable features

KEY:

-  Boundary of application site
-  Alleged access points
-  Green chain link fence erected by developer of Corben Close
-  Unfenced (open) boundary with Godwin Road development since c2017



Area known as the former pear orchard

Corben Close development completed c. 2002

Godwin Road development completed c. 2017

London - Ashford Railway Line

London Road (A20)

Castor Park

Beaver Road

Juniper Close

Pillbox

N

Scale 1:2500 @ A3

PROW KB47

APPENDIX B: Access points



Above: Access Point D (in foreground by green fence) with Access E in background (wooden fence)

Below: Access Point C (on Beaver Road)



APPENDIX B: Access points



Above: Wire and wooden post visible on the ground at point C

Below: Open frontage of Godwin Road to the site (point B on the plan)

