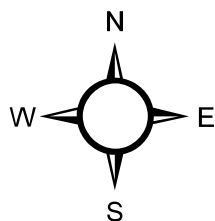
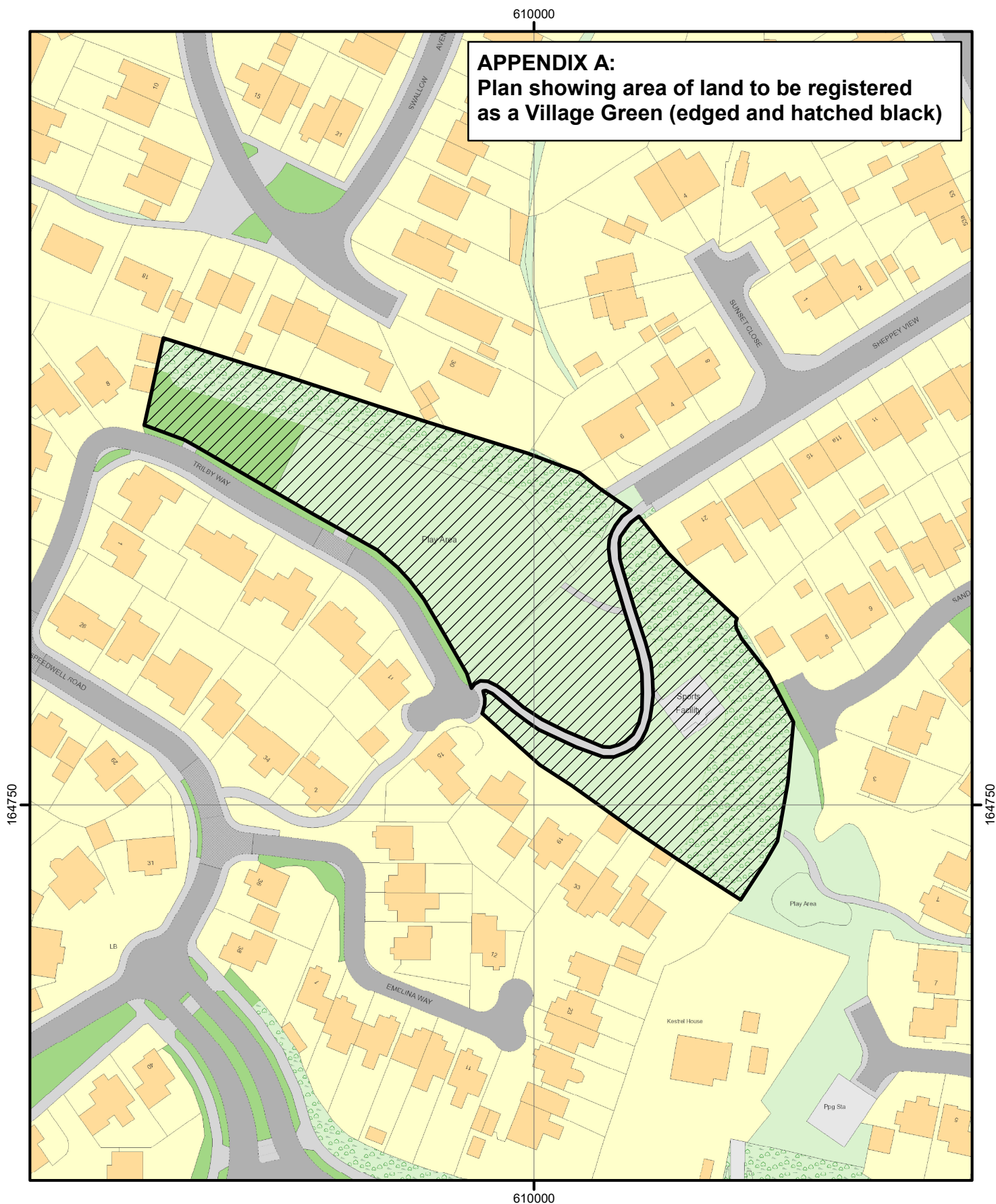
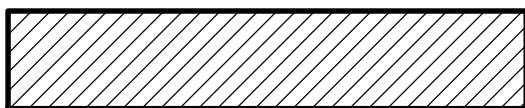


APPENDIX A:
Plan showing area of land to be registered
as a Village Green (edged and hatched black)



Scale 1:1250
@ A4

Proposed Village Green at
Trilby Way, Whitstable
(application VGA701)



Kent
County
Council
kent.gov.uk

