

# The five business cases

## Separate structure and content using shared evidence base

Single unitary (1A)



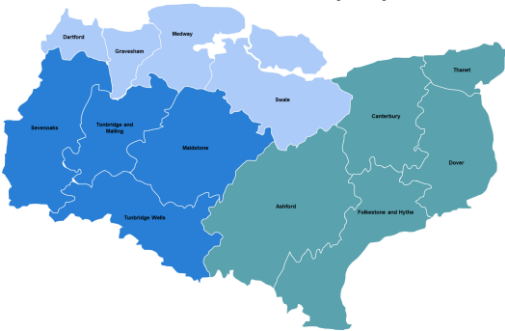
Kent
1,931,684

Single unitary with three area assemblies

*\*Option 4D and 5A propose boundary changes*

## Shared structure and significant shared content across all four business cases

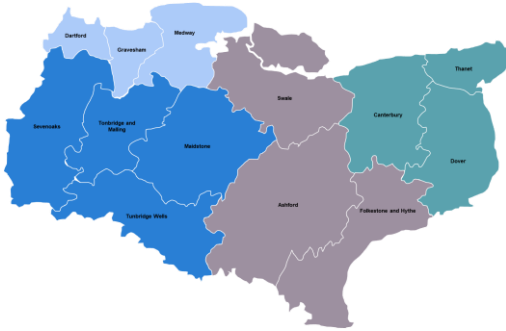
Three unitaries (3A)



A three unitary option with a north, east and west unitary.

N	W	E
686,716	567,062	677,906

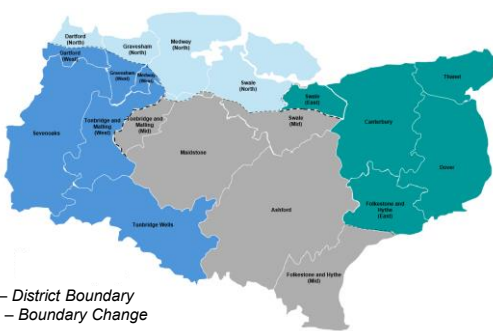
Four unitaries (4B)



A four unitary option with unitaries in the north, west, centre and east.

N	W	E	M
528,337	567,062	424,559	411,726

Four unitaries (4D)\*

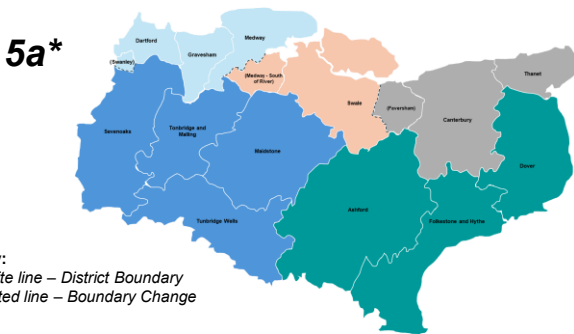


Key:  
White line – District Boundary  
Dotted line – Boundary Change

A four unitary option with unitaries in the north, west, centre and east, including boundary changes.

N	W	E	M
615,931	374,259	523,642	417,842

Five unitaries (5A)\*



Key:  
White line – District Boundary  
Dotted line – Boundary Change

A five unitary option, including boundary changes.

N	W	E	M	S
330,536	544,814	342,934	340,286	373,115