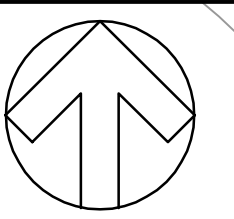
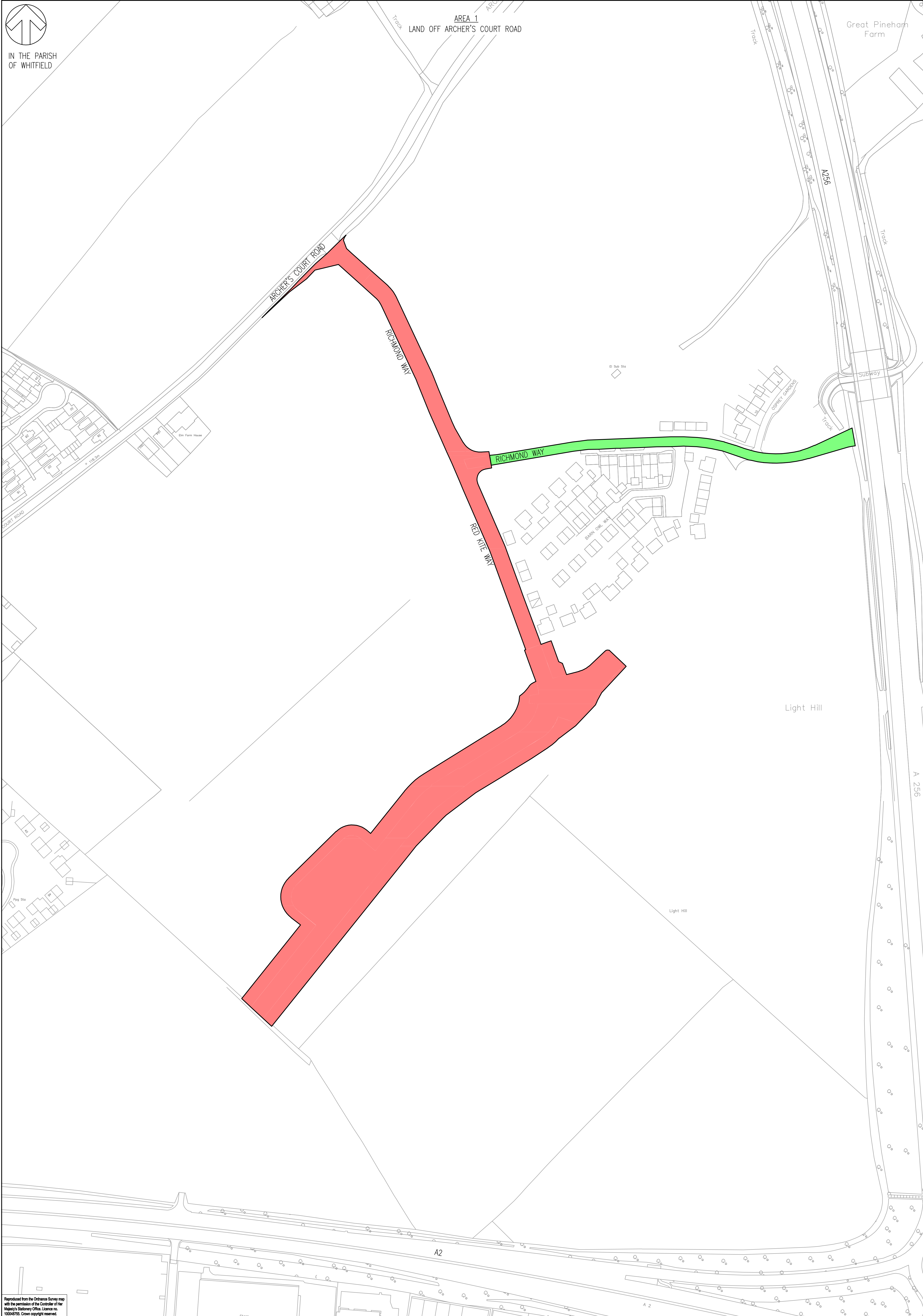
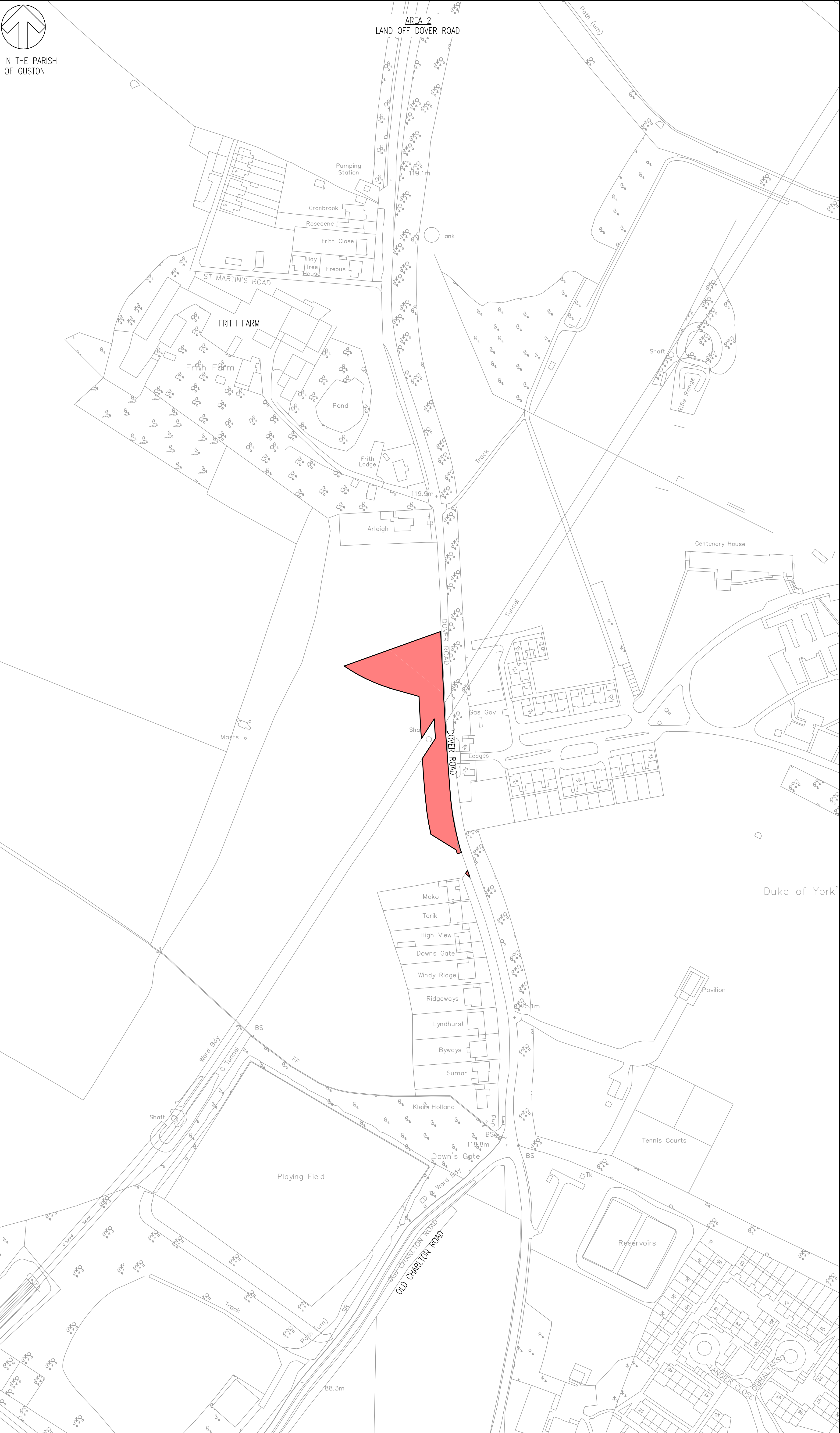


IN THE PARISH OF WHITFIELD



IN THE PARISH OF GUSTON



PLAN REFERRED TO IN THE KENT COUNTY COUNCIL (DOVER FASTRACK) (COMPULSORY PURCHASE) ORDER 2021.
TO BE COMPLETED FOLLOWING CONFIRMATION OF AREA AND COMPULSORY PURCHASE ORDER TITLE BY KENT COUNTY COUNCIL.

THE COMMON SEAL OF THE KENT COUNTY COUNCIL WAS HERETO AFFIXED IN THE PRESENCE OF:

AUTHORISED SIGNATORY



REV	DATE	BY	DESCRIPTION	CHK	APP
P01	05/02/2021	ACH	FIRST ISSUE	WFF	LFB
P02	11/02/2021	MFB	AREAS 1A & 2 UPDATED	LFB	LFB
P03	24/02/2021	MFB	REWORKING	LFB	LFB
P04	01/03/2021	MFB	FINAL	LFB	LFB

DRAWING STATUS: S2 - FOR INFORMATION

wsp
 Grosvenor House, 2 Grosvenor Square, Southampton, SO15 2BE, UK
 T: +44 (0) 2380 161 700
 www.wsp.com

CLIENT: KENT COUNTY COUNCIL

PROJECT: -

PROJECT: DOVER FASTRACK

TITLE: COMPULSORY PURCHASE ORDER MAP

SCALE AS: 1:1250

CHECKED:	MFB	APPROVED:	LFB
PROJECT NO:	70070465	DESIGNED:	ACH
DRAWING NO:	DVFT-WSP-12-XX-DR-DI-120	DATE:	Jan 21

DATE: Jan 21

REV: P04

© WSP UK Ltd

Downloaded from the Ordnance Survey map with the permission of the Controller of the Ordnance Survey. Licence No. 1000875. Crown copyright reserved.