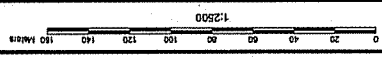


Based upon the Ordnance Survey map with the permission of the Controller of Her Majesty's Stationery Office. (© Crown Copyright, Licence No. LA0705. Additional information copyright Kent County Council.

Drawn By MCS

Date AUG 2004



Drawing No. TD 7455/25K

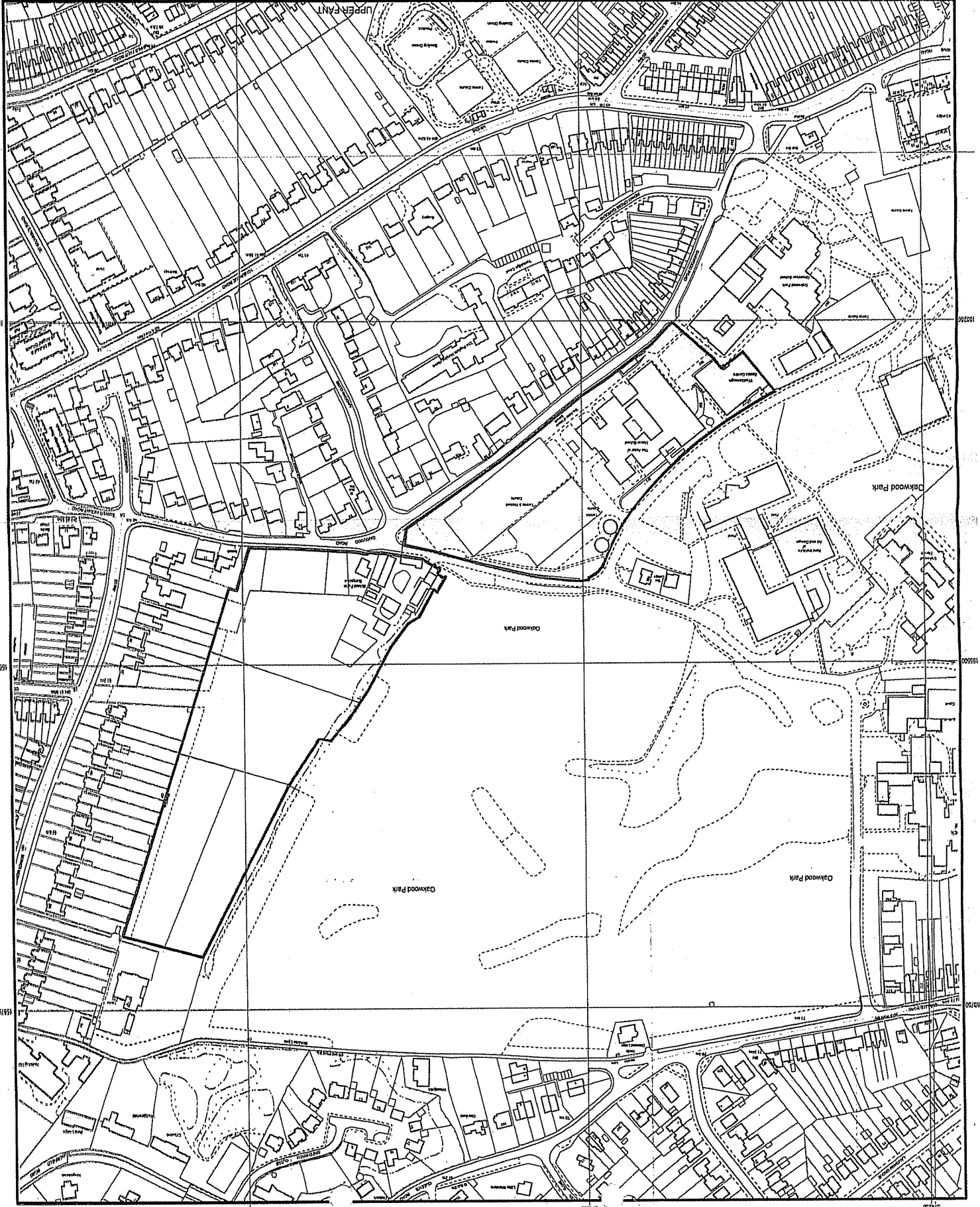


THE ASTOR OF HEVER COMMUNITY  
SCHOOL & FARM UNIT  
OAKWOOD ROAD  
MAIDSTONE

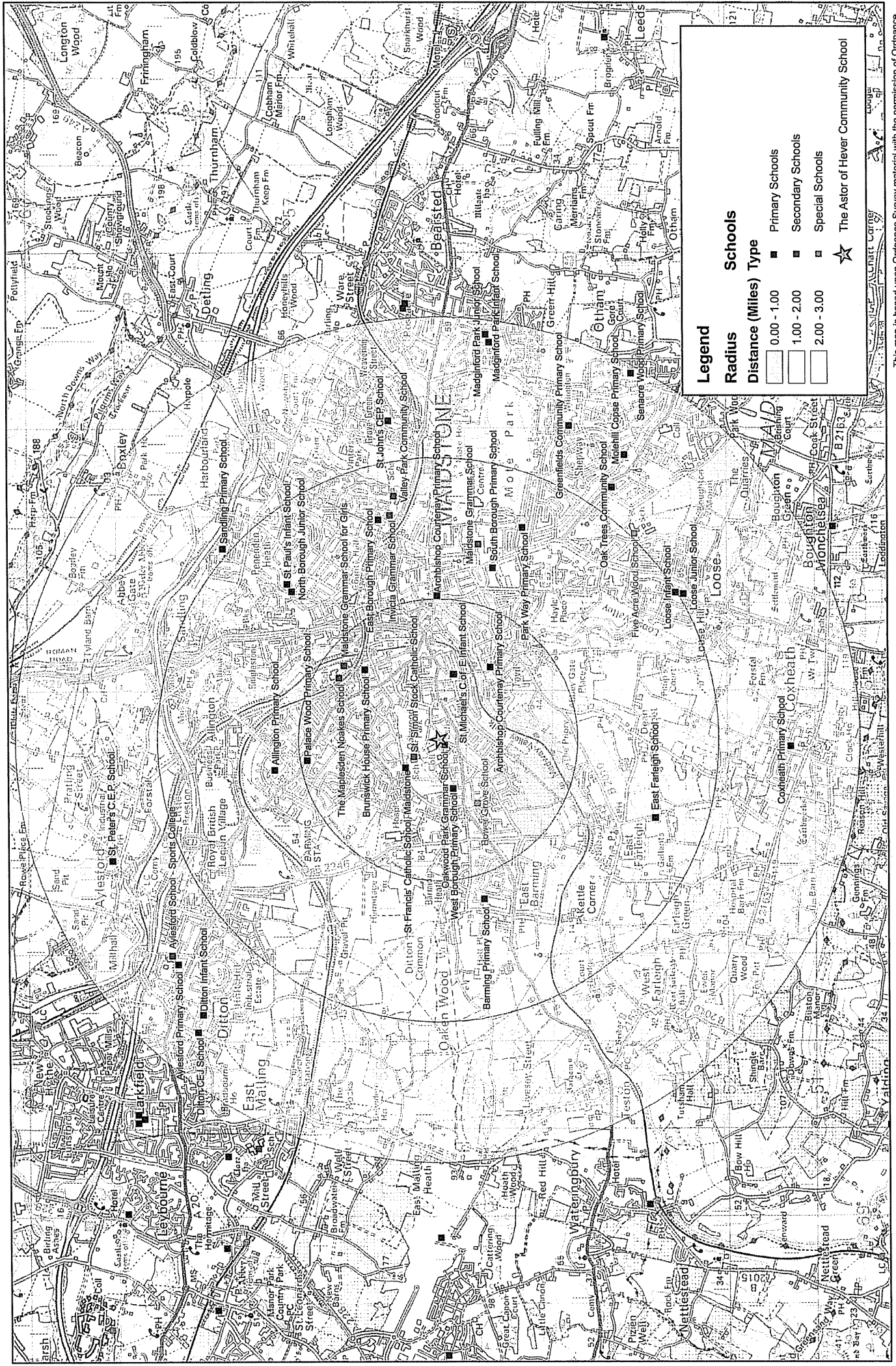


on behalf of  
mouchelparkman  
Drawing prepared by

PROPERTY GROUP  
Kent Mill, Maidstone  
Kent ME14 1XQ  
Tel: (01622) 671411

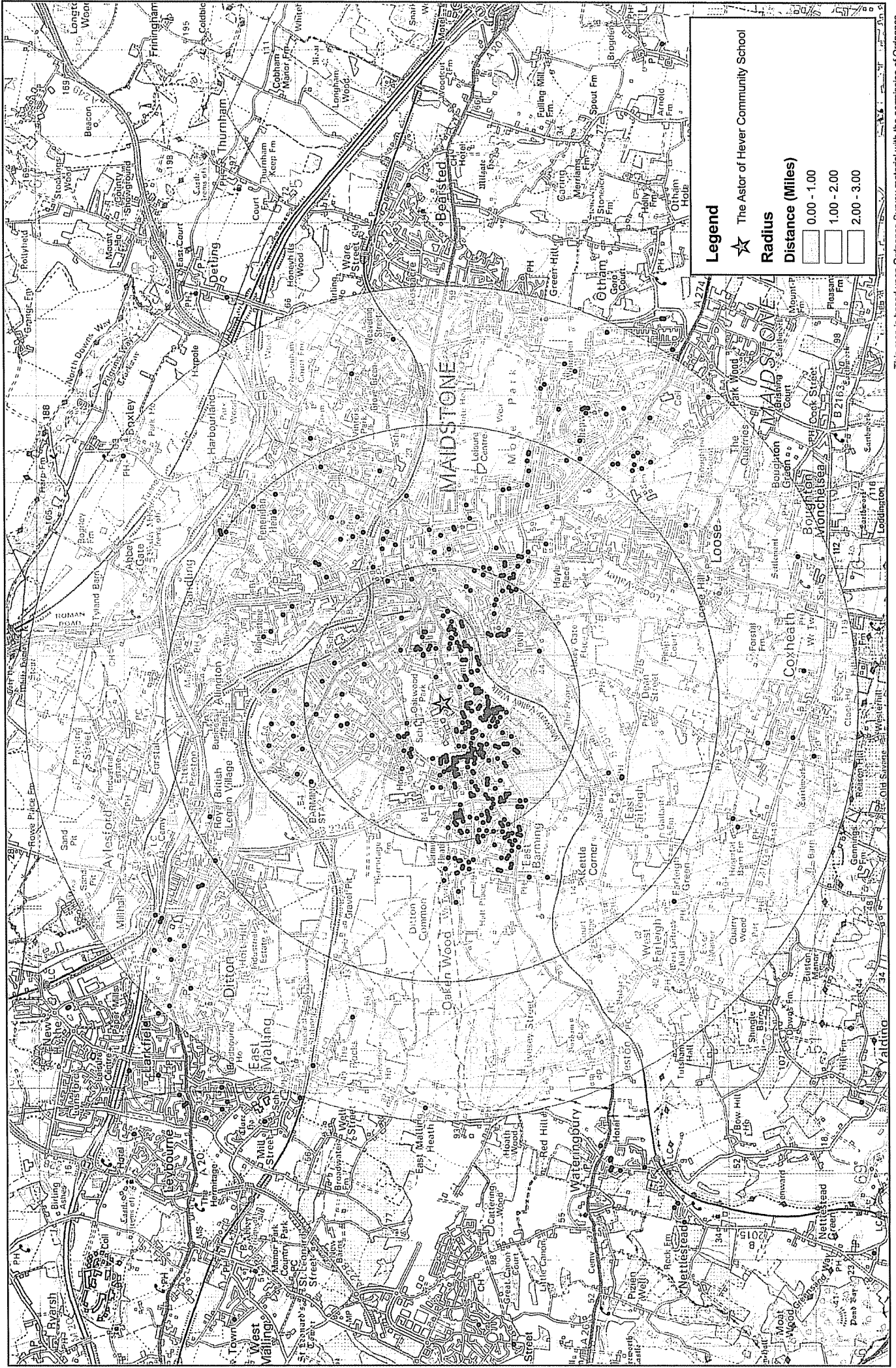


# Schools within a 3 mile Radius of The Astor of Hever Community School



This map is based upon Ordnance Survey material with the permission of Ordnance Survey on behalf of the Controller of Her Majesty's Stationery Office © Crown Copyright. Unauthorised reproduction infringes Crown copyright and may lead to prosecution or civil proceedings. 100019238 2009

# Pupils Attending The Astor of Hever Community School



**Legend**

★ The Astor of Hever Community School

**Radius**

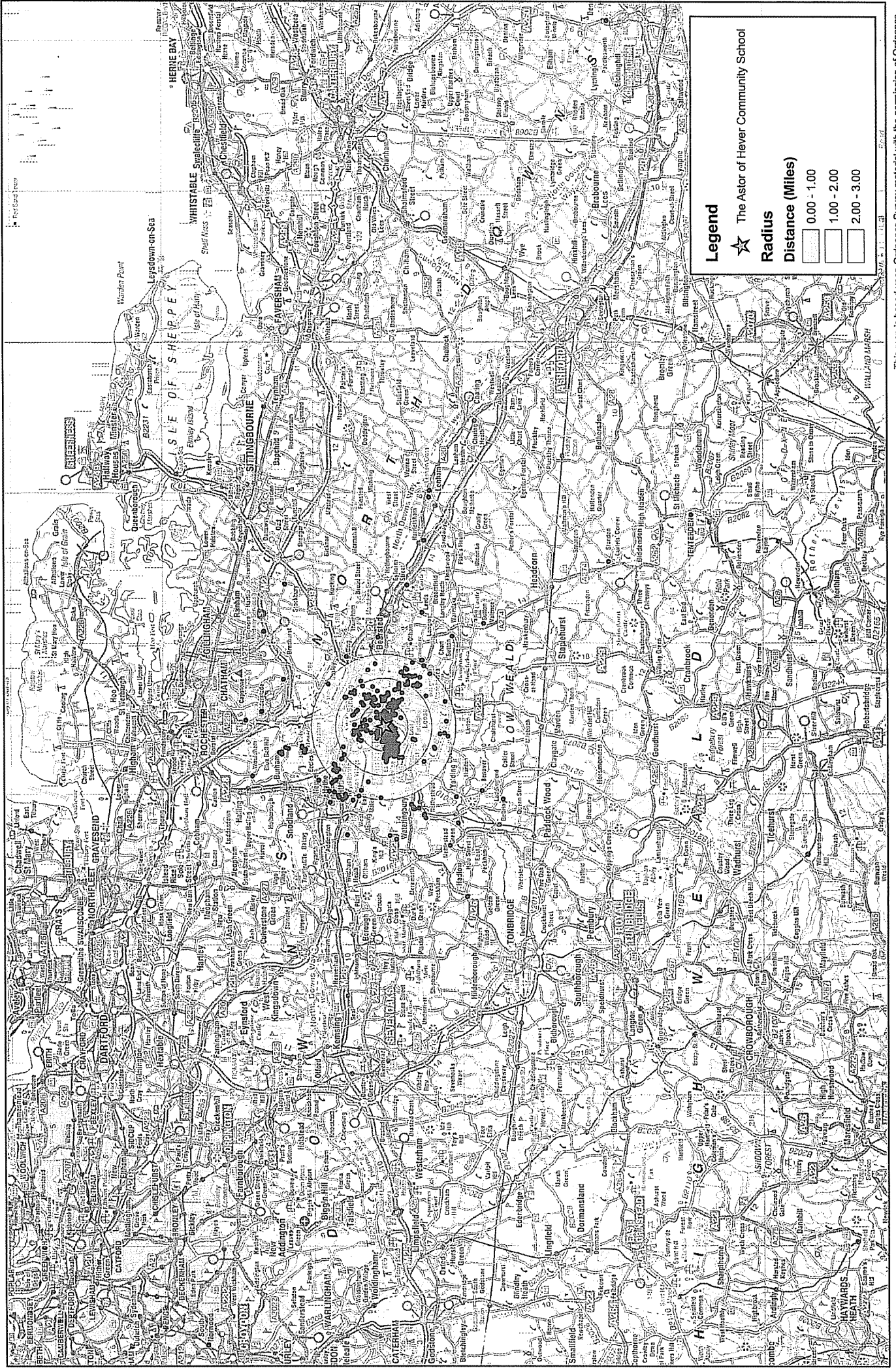
**Distance (Miles)**

- 0.00 - 1.00
- 1.00 - 2.00
- 2.00 - 3.00

This map is based upon Ordnance Survey material with the permission of Ordnance Survey on behalf of the Controller of Her Majesty's Stationary Office © Crown Copyright. Unauthorised reproduction infringes Crown copyright and may lead to prosecution or civil proceedings. 100019238 2009



# Pupils Attending The Astor of Hever Community School



This map is based upon Ordnance Survey material with the permission of Ordnance Survey on behalf of the Controller of Her Majesty's Stationary Office © Crown Copyright. Unauthorised reproduction infringes Crown copyright and may lead to prosecution or civil proceedings. 100019236 2009